

FLY UTAH



UTAH AERONAUTICS CONFERENCE
2023

Discovering Insights from Utah's Statewide Monitoring Program

Matt Maass




Platinum Partnership





Gold Partnership





Silver Partnership




**Governor's Office of
Economic Opportunity**





Bronze Partnership



Exhibitor Partnership



XeVISION



LSI



SkyWest
AIRLINES



ALPINE AIR
EXPRESS



SILENT **F** FALCON™



THALES
Building a future we can all trust



virtower™





Mobile App Partner



Snack Break Partner



Attendee Bag Partner



Evening Reception Partner



AOPA Rusty Pilots Seminar Partner



AXIOM AVIATION





Proudly Serving Over 200 of America's Airports

Discovering Insights from Utah's Statewide Monitoring Program

Les Goldsmith, Virtower LLC

A dark silhouette graphic at the bottom of the slide depicting an airport skyline with various buildings and several aircraft in flight, including a large commercial jet and smaller propeller planes.



virtower™

AIRPORT OPERATIONS TRACKING SYSTEM

Proudly Serving Over 200 of America's Airports

Installation October & November 2022
35 Airports



2011 Aircraft Operations						
Airport Name	Air		GA			Total
	Carrier	Air Taxi	GA Local	Itinerant	Military	
Beaver Municipal		50	573	1,312		1,935
Blanding Municipal		100	749	1,699		2,548
Bluff Airport		0	309	722		1,031
Brigham City Municipal		340	9,900	9,560		19,800
Bryce Canyon		140	911	1,138		2,189
Bullfrog Basin		30	876	1,596		2,502
Cedar City Regional	1,460	3,400	2,568	2,214	250	9,892
Delta Municipal		100	979	1,303		2,382
Duchesne Municipal		40	305	1,202		1,547
Dutch John		30	108	780		918
Escalante Municipal		30	260	766		1,056
Fillmore		30	167	1,485		1,682
Green River		600	255	1,148		2,003
Halls Crossing		100	202	1,712		2,014
Hanksville		30	265	780		1,075
Heber City Municipal		1,550	6,814	11,104		19,468
Huntington Municipal		10	742	2,958		3,710
Hurricane		10	1,710	6,832		8,552

virtower™

AIRPORT OPERATIONS TRACKING SYSTEM

Proudly Serving Over 200 of America's Airports

The system was installed to provide more accurate aircraft operations data for Utah Aeronautics and for the FAA for future capital improvement projects





virtower™

AIRPORT OPERATIONS TRACKING SYSTEM

Proudly Serving Over 200 of America's Airports

Operations Counts, Runway Utilization & Determination of Critical Aircraft Matter

A dark silhouette of an airport skyline with several aircraft in flight, including a large jet and several smaller planes, set against a dark background.



virtower™

AIRPORT OPERATIONS TRACKING SYSTEM

Proudly Serving Over 200 of America's Airports

Operations numbers on some GA Airports in Utah are 30% to 600% higher than reported previously






virtower™

AIRPORT OPERATIONS TRACKING SYSTEM

Proudly Serving Over 200 of America's Airports

Over 700 new based aircraft for Utah.
= More money for Utah Airports





Proudly Serving Over 200 of America's Airports

How can you help support Utah
Airports?

The background of the lower half of the slide features a dark, monochromatic silhouette of an airport skyline. It includes various buildings, a large aircraft on the ground, and several other aircraft in flight against a dark sky.